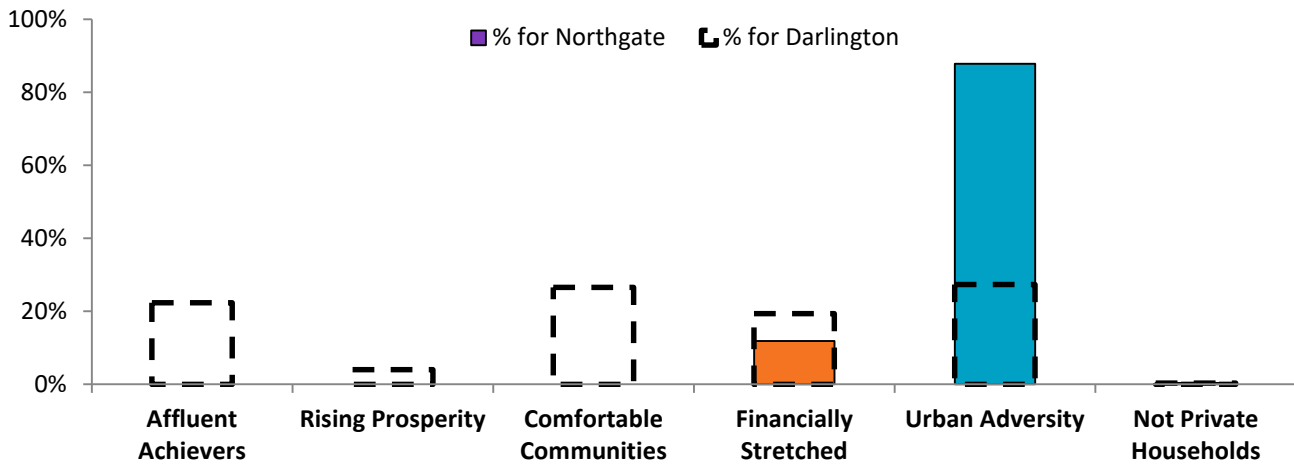


# Northgate ward profile

## Households



Area Profile	% for Northgate	% for Darlington	Index	0	100	200
Affluent Achievers	0	0.0	22.3	0		
Rising Prosperity	0	0.0	4.0	0		
Comfortable Communities	0	0.0	26.6	0		
Financially Stretched	252	11.9	19.4	61		
Urban Adversity	1,865	87.8	27.3	321		
Not Private Households	8	0.4	0.4	100		

### Financially Stretched

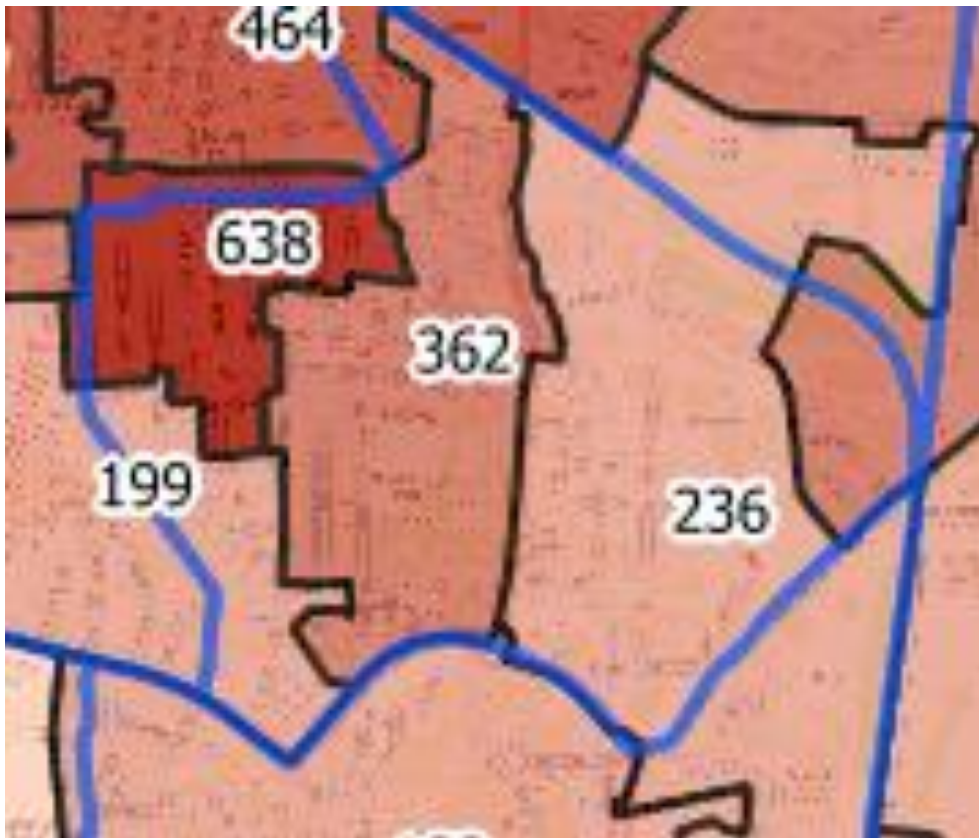
Student flats	0	0.0	0.0	0		
Student terraces	0	0.0	0.0	0		
Young renters in flats	14	0.7	0.7	97		
Squeezed singles and couples	20	0.9	1.8	52		
Squeezed young families	13	0.6	2.8	22		
Renting young families	21	1.0	2.8	35		
Struggling social renting families	18	0.8	2.1	41		
High occupancy families	58	2.7	0.1	2,085		
Conventional middle-agers	13	0.6	2.2	28		
Rooted pensioners	15	0.7	0.0	2,229		
Elderly in terraced estates	13	0.6	0.9	67		
Post-industrial pensioners	5	0.2	1.5	16		
Elderly in semi-detached estates	3	0.1	2.1	7		
Pensioners in social rented flats	59	2.8	2.4	116		

### Urban Adversity

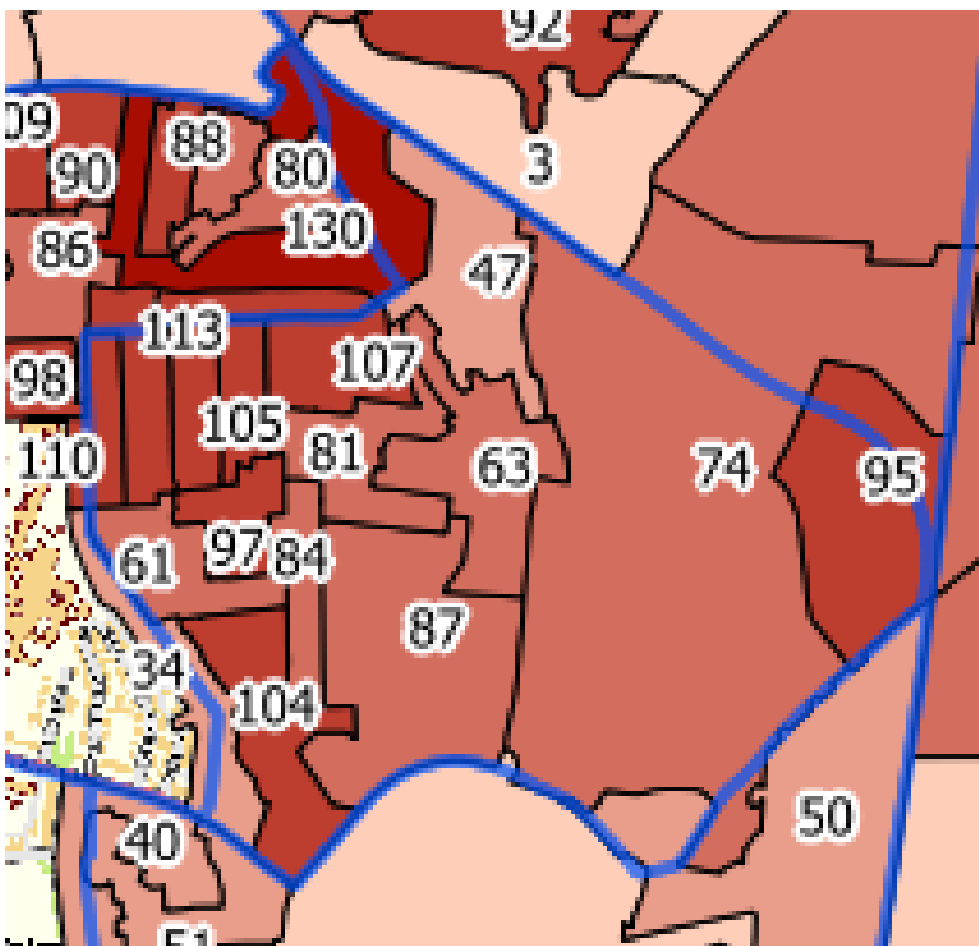
Younger privately rented adversity	182	8.6	1.8	480		
Younger social renting adversity	9	0.4	1.2	35		
Deprived multicultural renters	0	0.0	0.0	0		
Poorer social renting families	39	1.8	3.2	57		
Deprived younger families	747	35.2	7.2	487		
Struggling owner occupier families	438	20.6	5.3	388		
Older people in social rented estates	49	2.3	1.7	134		
Struggling older owners	183	8.6	2.6	332		
Retired couples in social rented estates	3	0.1	0.9	15		
Deprived elderly renters	161	7.6	2.3	328		
Deprived older people renting flats	54	2.5	1.0	254		

# Younger Deprived Families

LSOA

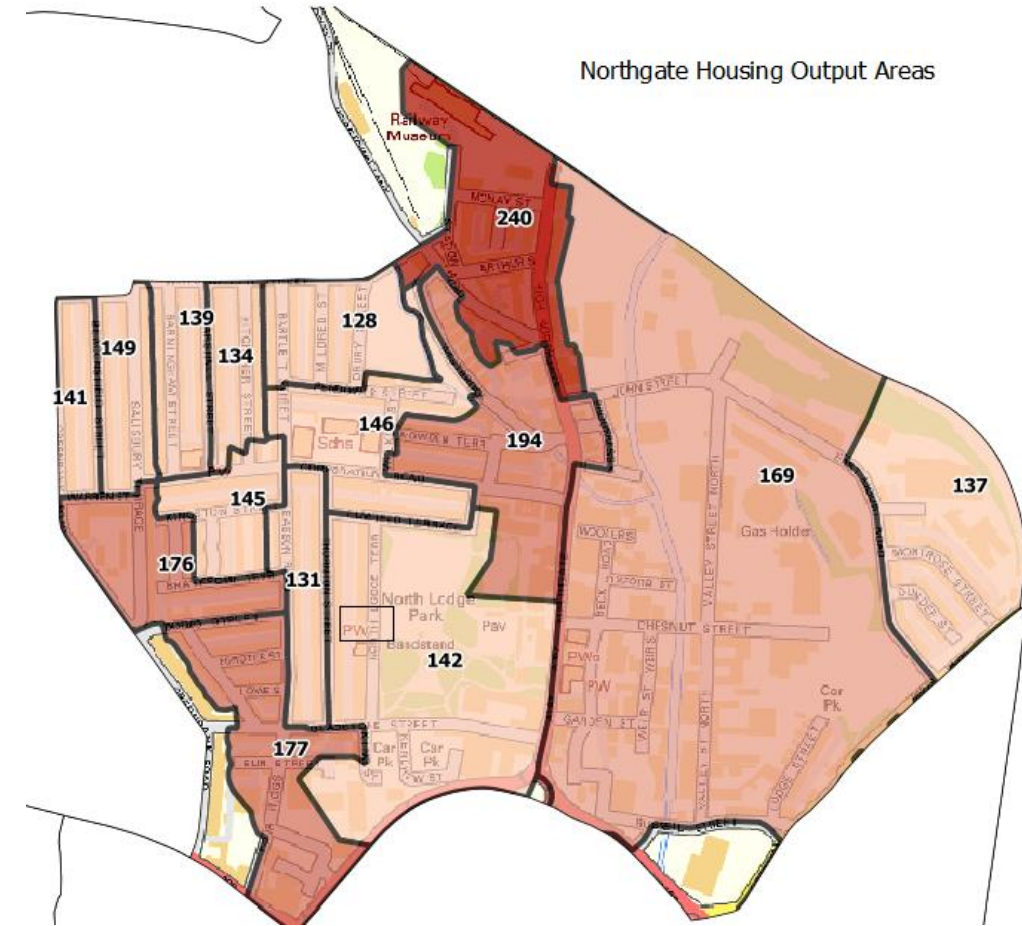


OA

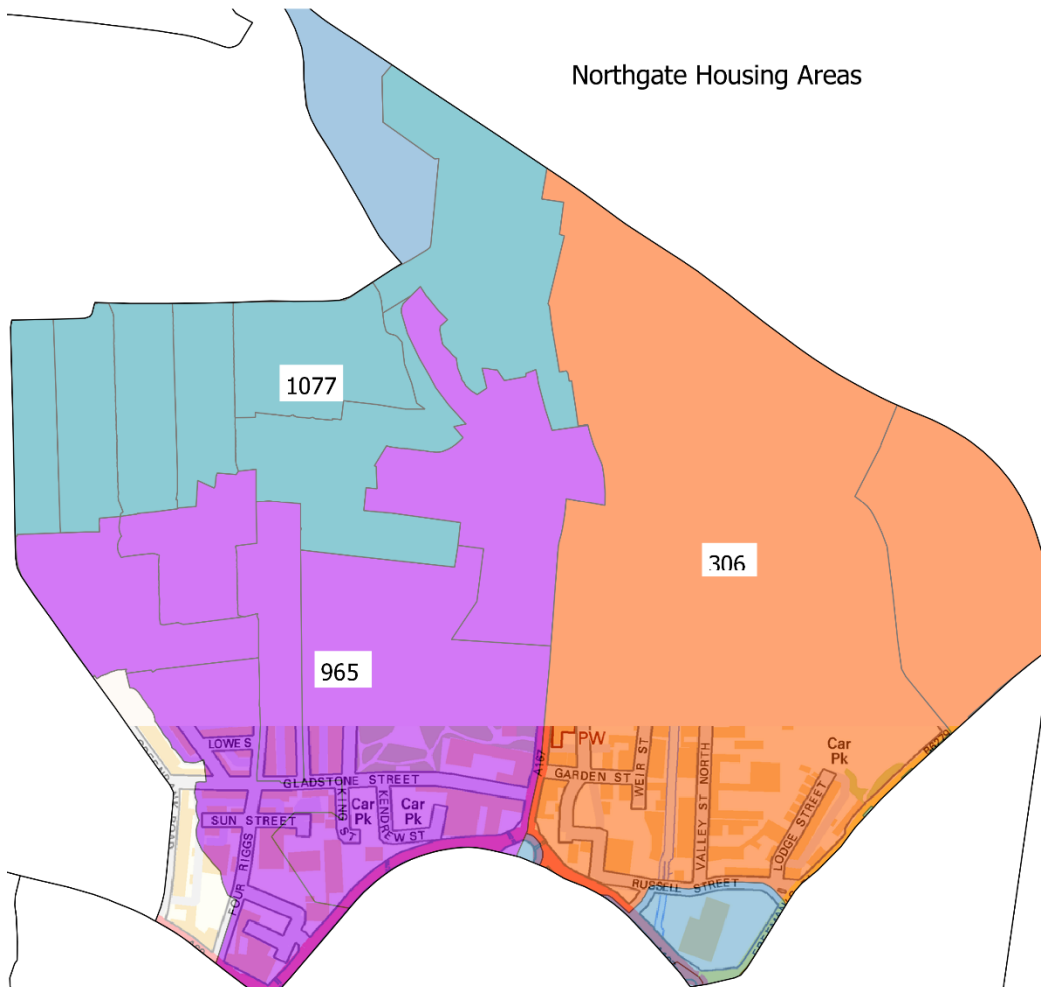


# Household Numbers

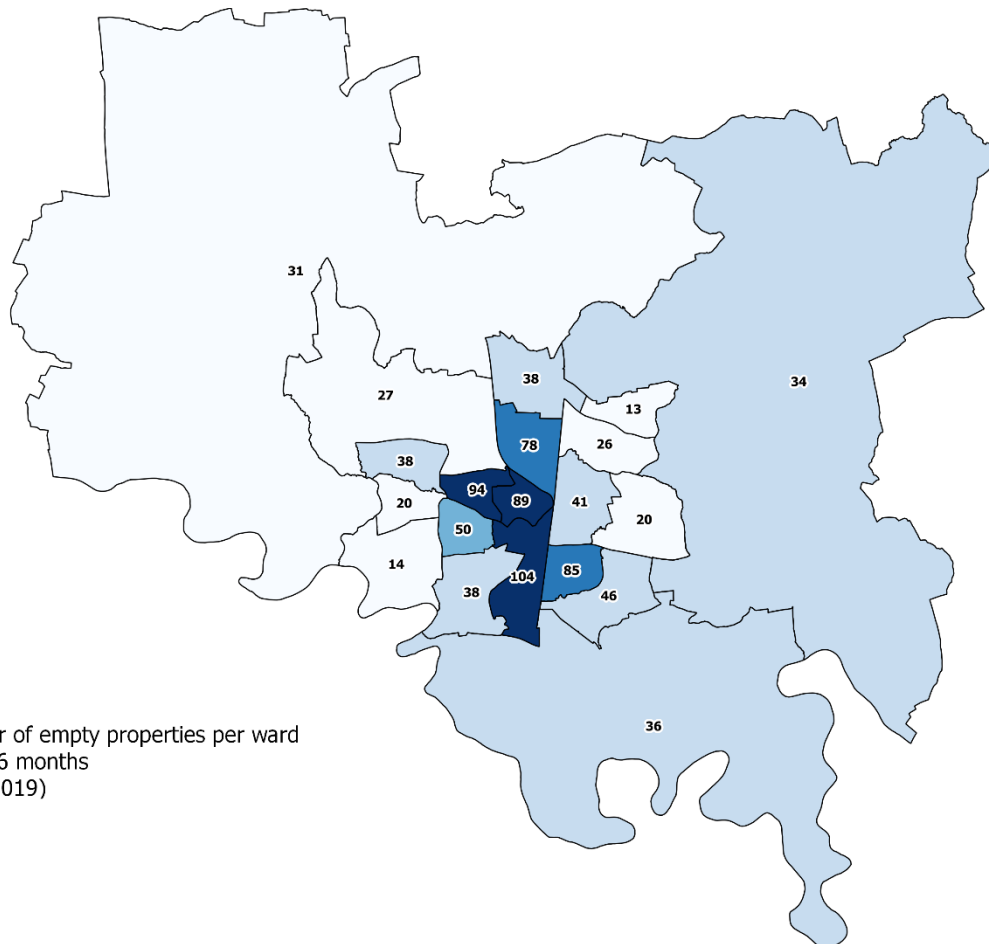
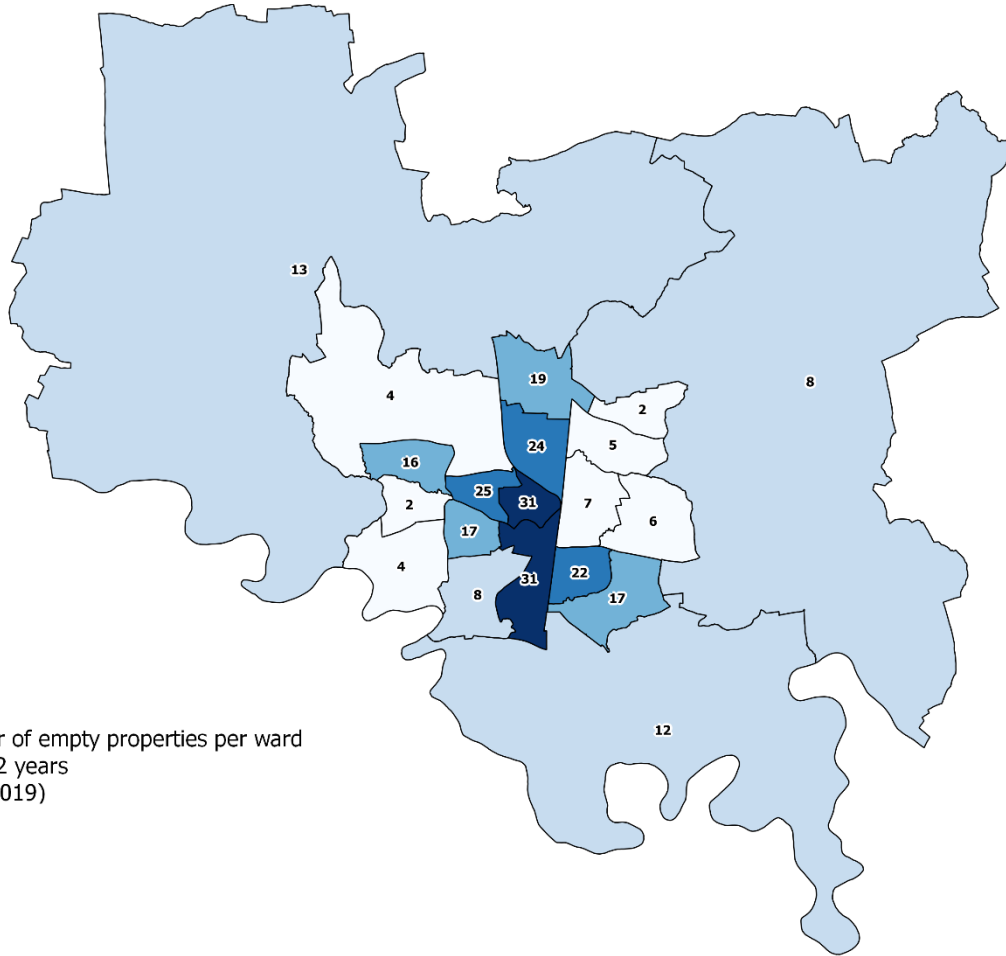
Northgate Housing Output Areas

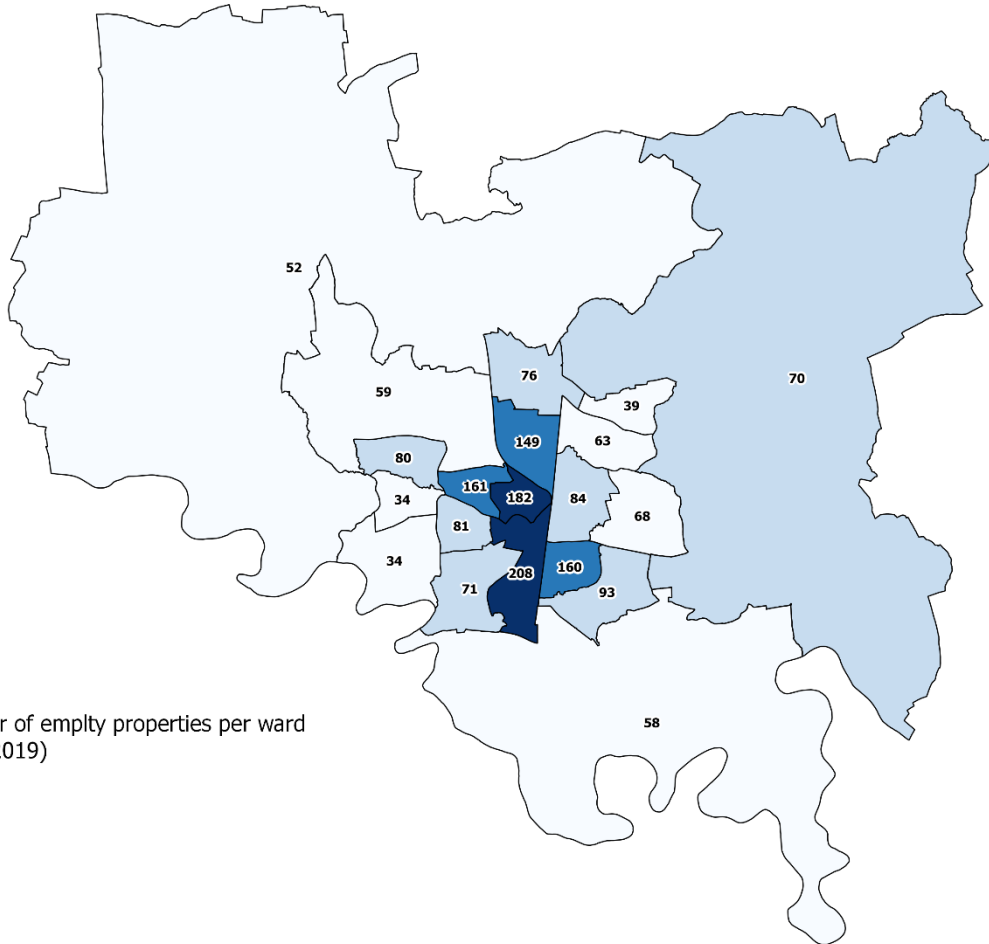


Northgate Housing Areas



# Empty Properties





Number of empty properties per ward (June 2019)

Empty properties in Northgate ward - Over 2 years (2019)



Green squares indicate Postcodes with at least one empty property for more than 2 years



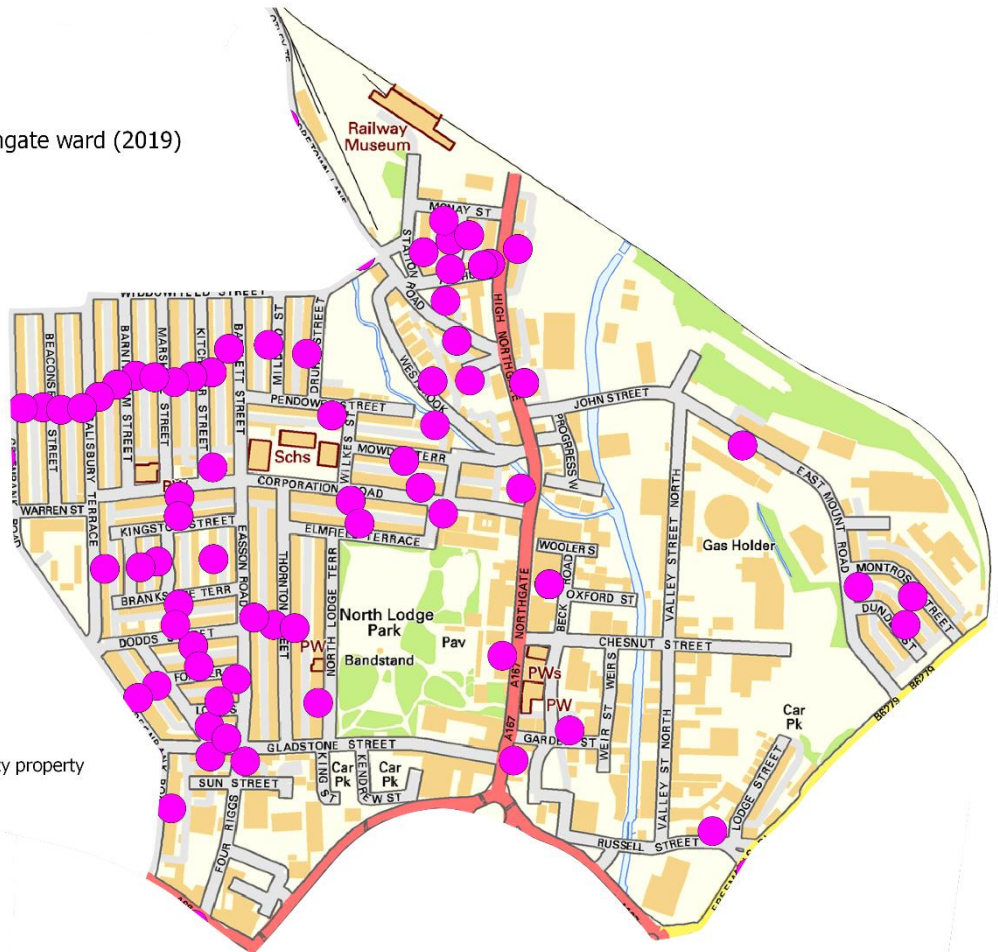
Empty properties in Northgate ward  
- Over 6 months  
(2019)

■ Postcodes with at least one empty property for more than 6 months



Empty properties in Northgate ward (2019)

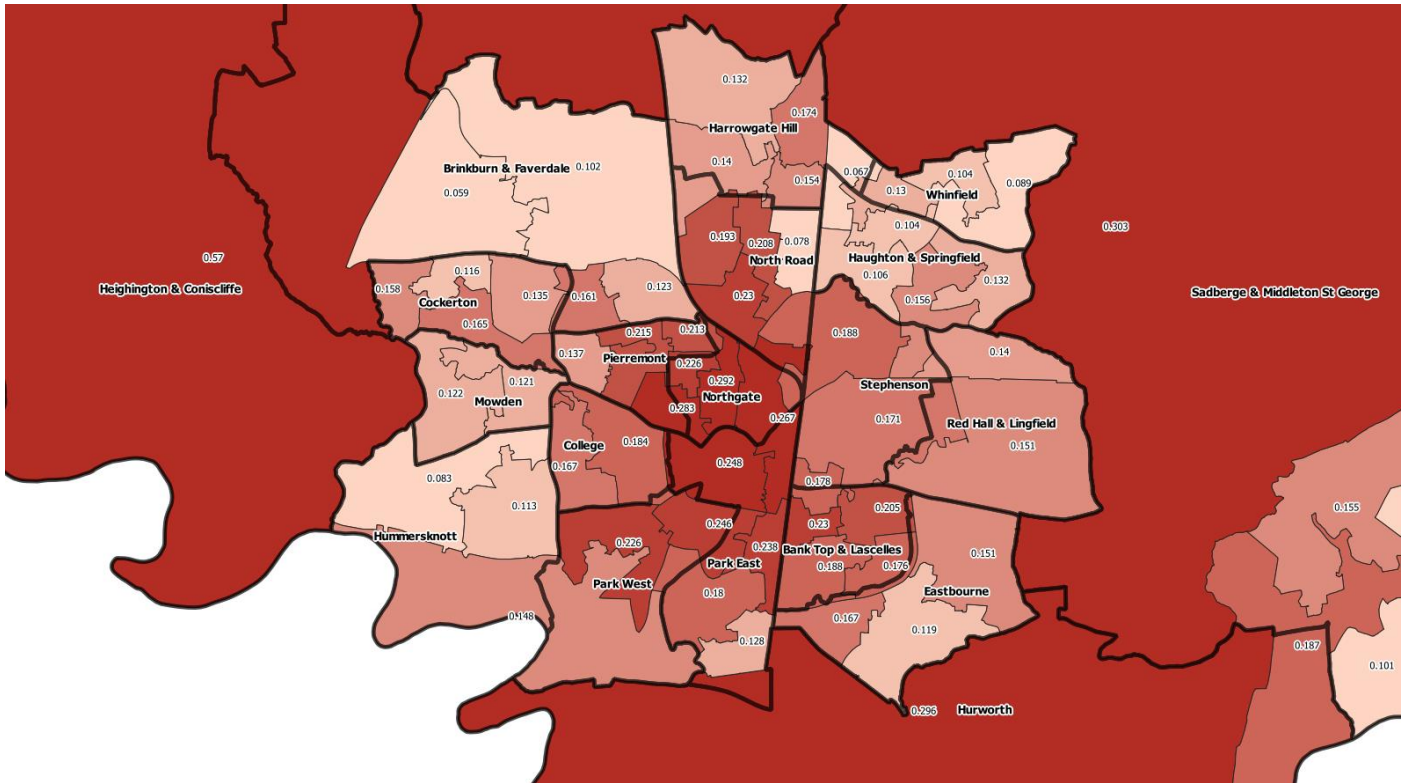
● Postcodes with at least one empty property





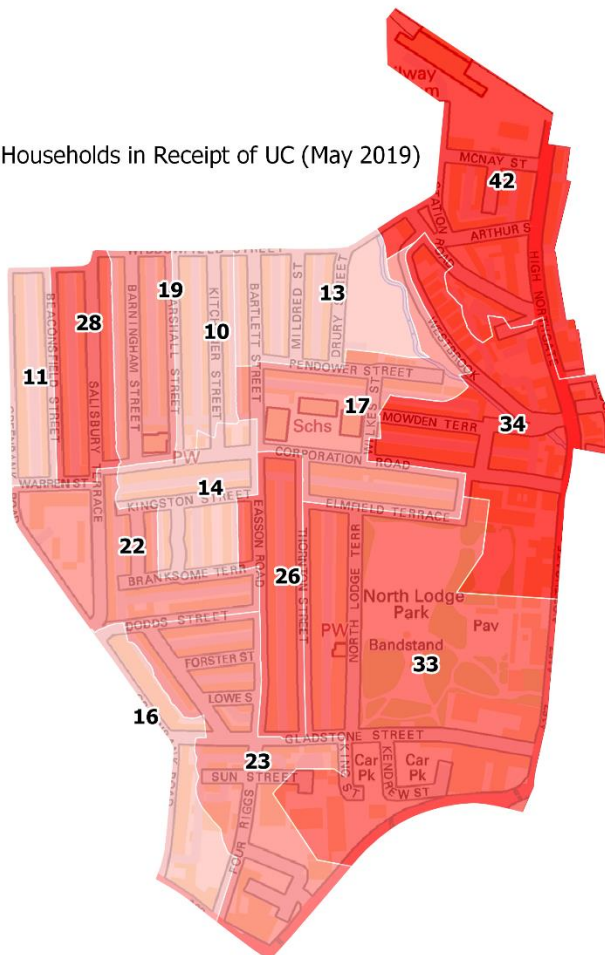


### Homes in Poor Condition



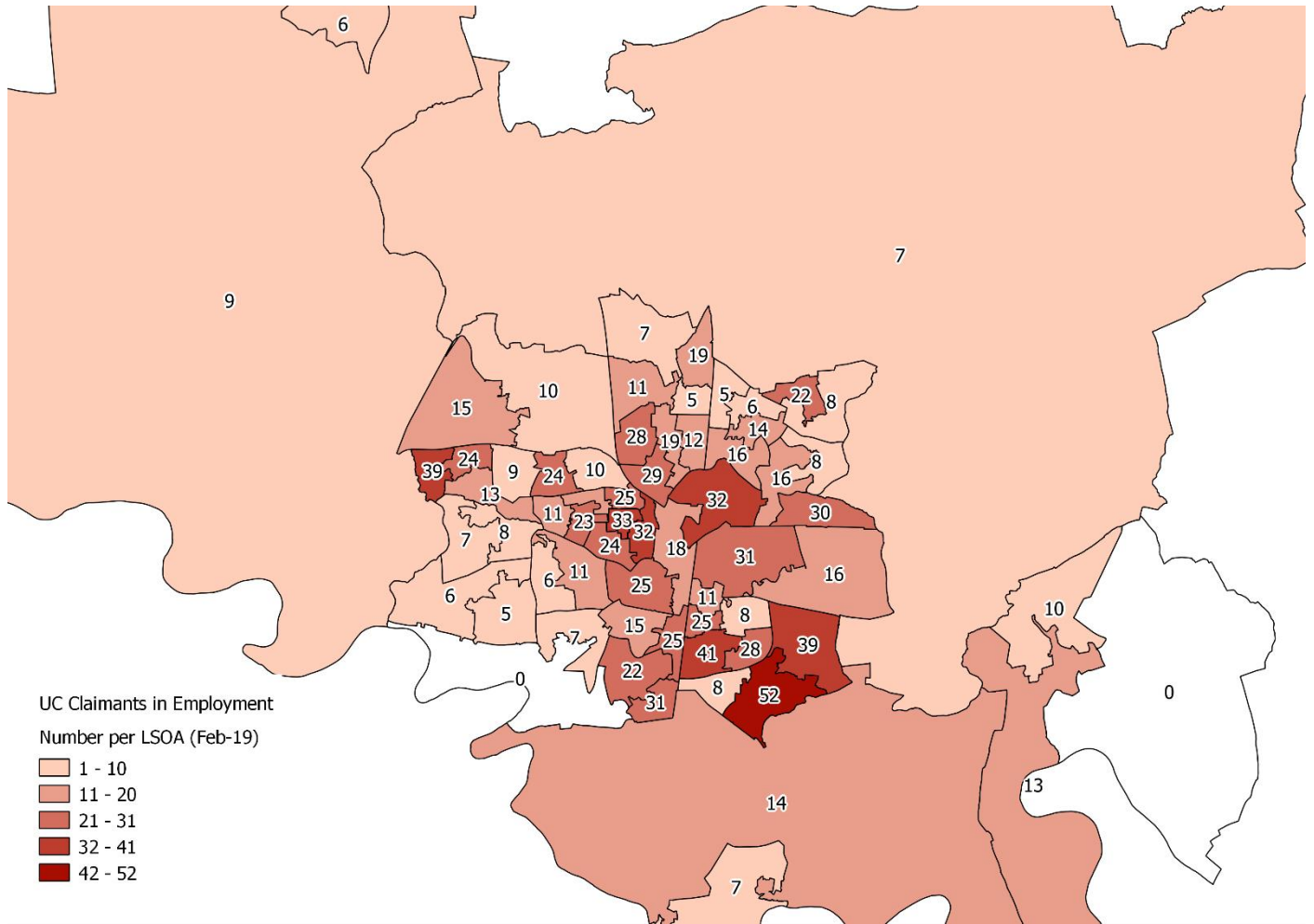
### UC Claimants

Households in Receipt of UC (May 2019)





# UC Claimants in Work



# Child Poverty

